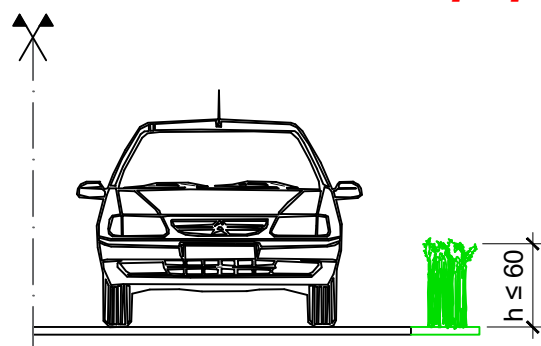


# ROUTES DE DESSERTES

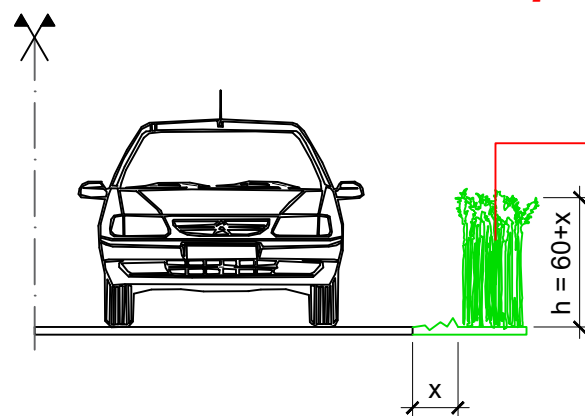
Plantations - Plantations agricoles:  $h \leq 60\text{cm}$

art. 138 LMOB - cotes en [cm]



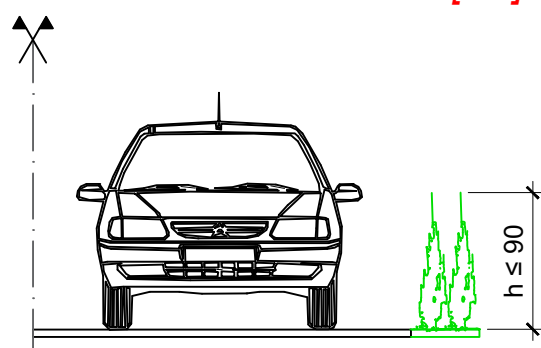
Plantations - Plantations agricoles:  $h > 60\text{cm}$

art. 138 LMOB - cotes en [cm]



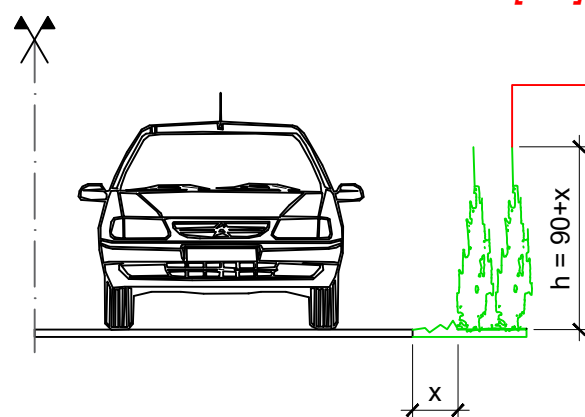
Plantations - Haies vives:  $h \leq 90\text{cm}$

art. 138 LMOB - cotes en [cm]



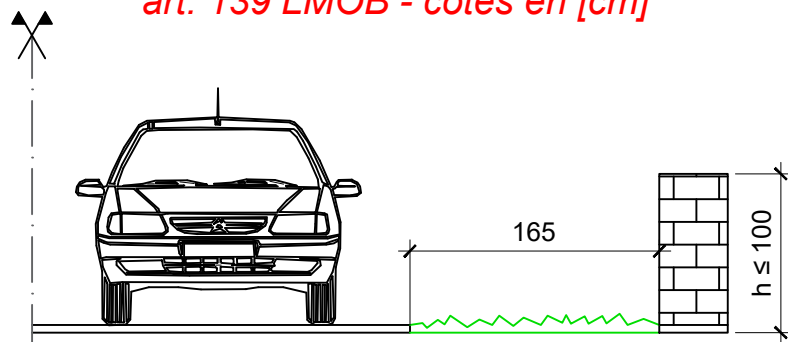
Plantations - Haies vives:  $h > 90\text{cm}$

art. 138 LMOB - cotes en [cm]




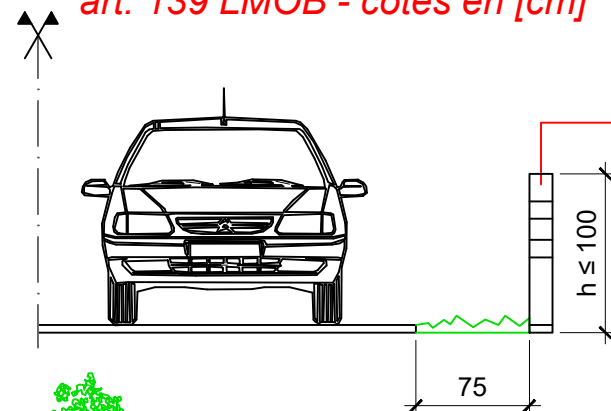
Murs

art. 139 LMOB - cotes en [cm]



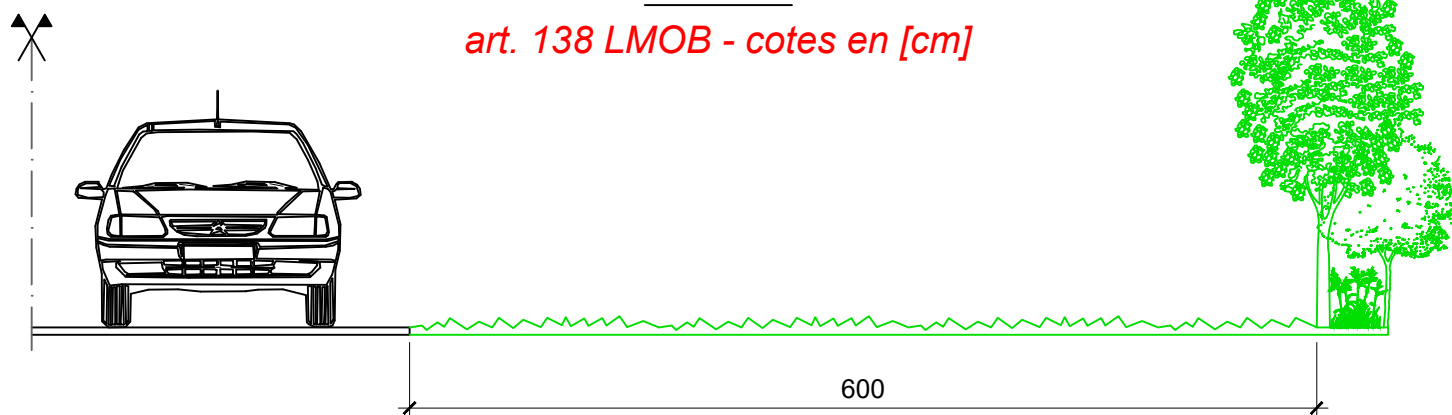
Clôtures légères

art. 139 LMOB - cotes en [cm]



Forêts

art. 138 LMOB - cotes en [cm]



Commune de Vuadens

Schémas des distances de construction aux routes en localité selon la LMOB  
Routes de desserte

**CSDINGENIEURS+**  
INGÉNIEUX PAR NATURE

CSD INGENIEURS SA  
Ch. des Mosseires 63  
CH-1630 Bulle  
CP 60  
t +41 26 919 65 70  
f +41 26 919 65 79  
e bulle@csd.ch  
www.csd.ch

Echelle  
1:50

Dessiné 15.11.2024/LLE  
Contrôlé AZE/NBO  
Approuvé  
Format 420x297

Plan N° Index

002

-